














Suffolk County Department of Economic Development & Planning

Land Use Codes and Standard Colors

The Suffolk County Division of Planning & Environment
uses the following codes and colors for Land Use.
(Fields designated as Sclanduse)

CODE	LAND USE	RGB Colors	COLOR
1	Low Density Residential	255, 255, 0	
2	Medium Density Residential	255, 170, 0	
3	High Density Residential	137, 112, 68	
4	Commercial	255, 0, 0	
5	Industrial	197, 0, 255	
6	Institutional	0, 112, 255	
7	Preserved Recreation and Open Space	76, 230, 0	
8	Agriculture	211, 255, 190	
9	Vacant	255, 255, 255	
10	Transportation	204, 204, 204	
11	Utilities	156, 156, 156	
12	Waste Handling and Management	104, 104, 104	
13	Surface Waters	151, 219, 242	

Land Classification System- Residential

SCLanduse Code

Low Density Residential (Greater then or equal to) \geq 1.0 acres	1
Med Density Residential $>$ 0.20 Acres and $<$ 1.0 Acres	2
High Density Residential (Less then or equal to) \leq 0.20 Acres	3